






Arklow Bank Wind Park 2

**Deposited Sediment After 10 Hours Following Sandwave
Clearance for Foundation Installation and Associated
Spoil Disposal at the Zone 4 Disposal Site***

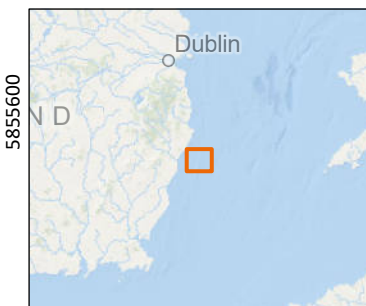
Legend

-  ABWP2 Array Area
-  ABWP2 Cable Corridor and Working Area
-  Coastal Processes Study Area
-  Special Area of Conservation (SAC)
-  Dumping at Sea Location - ME - Zone 4

Deposited Sediment (mm)

- 1 - 2.49
2.5 - 4.99
5 - 9.99
10 - 24.99
25 - 49.99
50 - 99.99
100 - 249.99

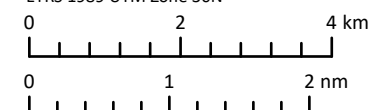
***Shown for a high and low current regime on a flood (northwards) and ebb (southwards) tide**



Notes

Esri, Intermap, NASA, NGA, USGS, OceanWise, Esri, GEBCO, Garmin, NaturalVue, Esri, CGIAR, USGS, Sources: Esri, TomTom, Garmin, FAO, NOAA, USGS, © OpenStreetMap contributors, and the GIS User Community. Contains Ordnance Survey data © Crown copyright and database rights (2022). OS OpenData.

Coordinate System:
ETRS 1989 UTM Zone 30N



Scale	Date	Drawn By	Checked By	Approved By
1:100,000 @ A3	02/02/2026	GB	AK	LK

Suites B2 & C2
Higher Mill
Higher Mill Lane
Buckfastleigh
Devon
TQ11 0EN
www.gobeconsultants.com
+44 (0)1626 323890



Figure Number 6.18